

MORGAN AND MORECAMBE OFFSHORE WIND FARMS: TRANSMISSION ASSETS

Offshore Statutory and Non-Statutory Nature Conservation Sites

September 2024
Rev: F01

MOR001-FLO-CON-ENV-TEC-0010
MRCNS-J3303-JVW-10018

PINS Reference: EN020028
APFP Regulations: 5(2)(I)
Document reference: B15

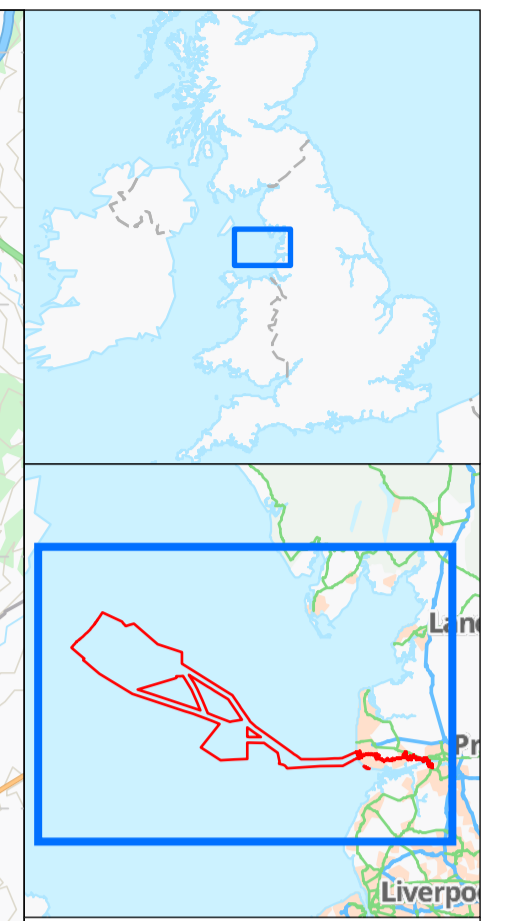
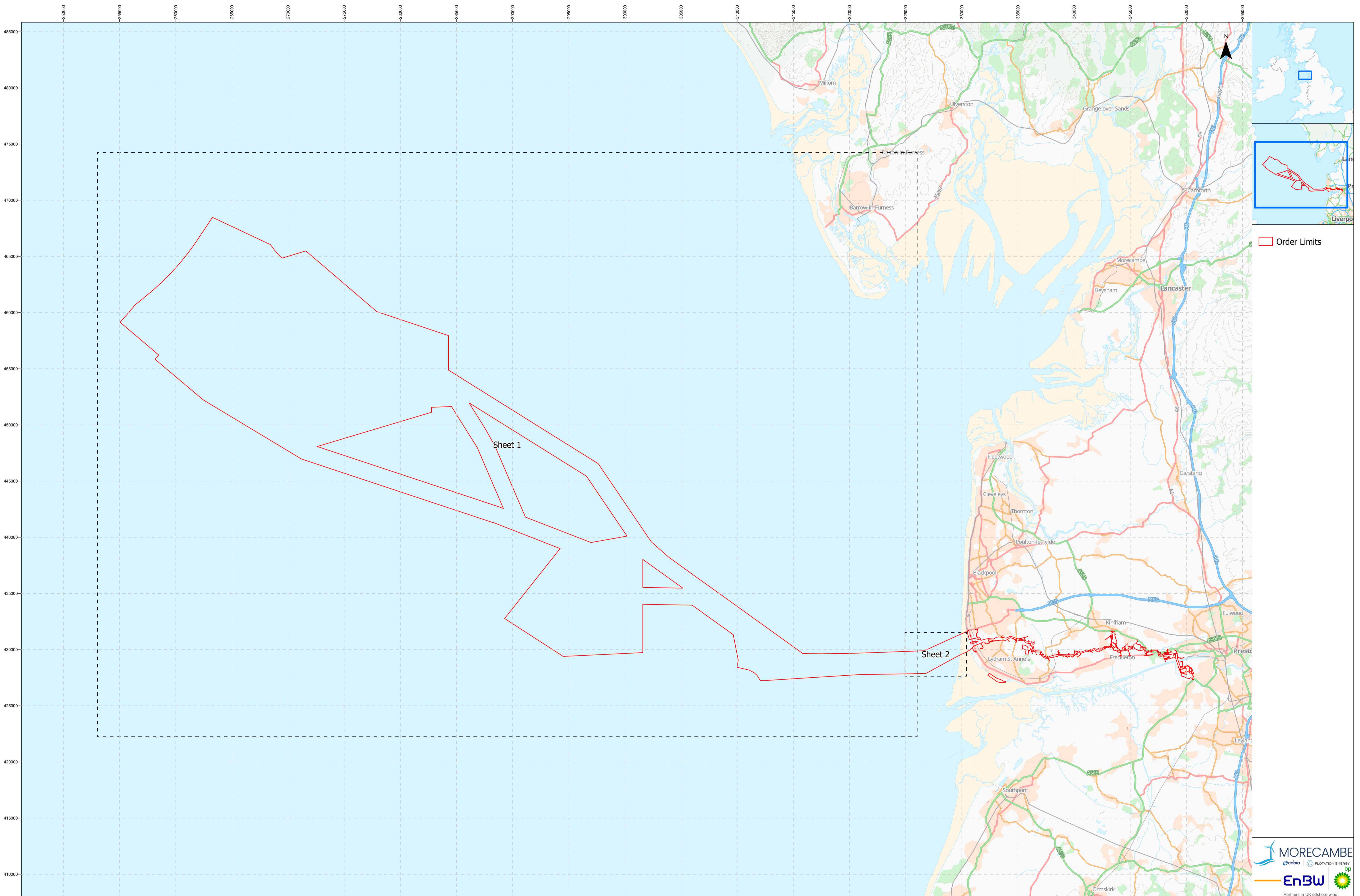
Document status					
Version	Purpose of document	Approved by	Date	Approved by	Date
F01	For issue	AS	September 2024	IM	September 2024

Prepared by:

**Morgan Offshore Wind Project Limited,
Morecambe Offshore Windfarm Ltd**

Prepared for:

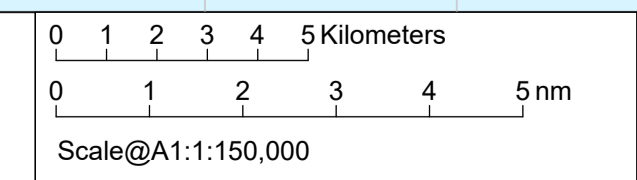
**Morgan Offshore Wind Project Limited,
Morecambe Offshore Windfarm Ltd**



Order Limits

Project Name:
MORGAN AND MORECAMBE OFFSHORE WIND FARMS:
TRANSMISSION ASSETS

Drawing Title:
Offshore Statutory Designations - Index
AFPF Reg: 5(2)(l)
Document Reference: B15



Geodetic Information:
Datum: OSGB 1936
Projection: British National Grid

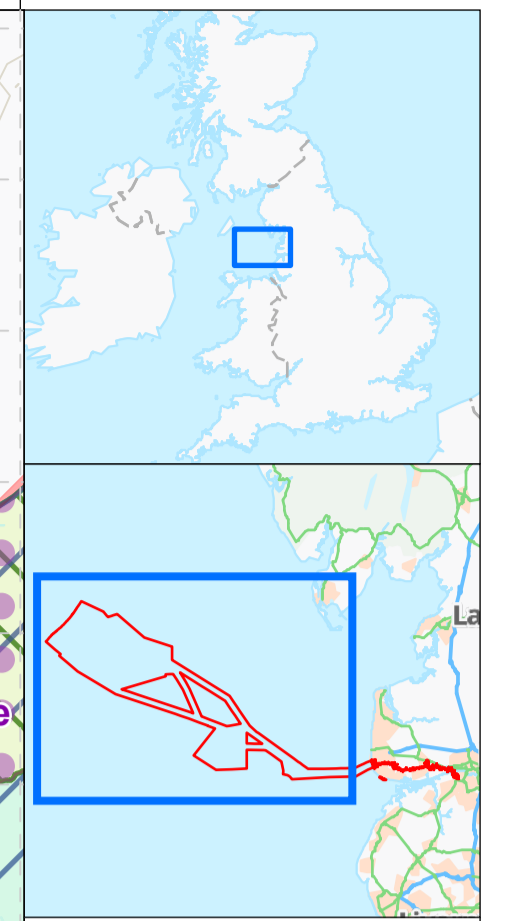
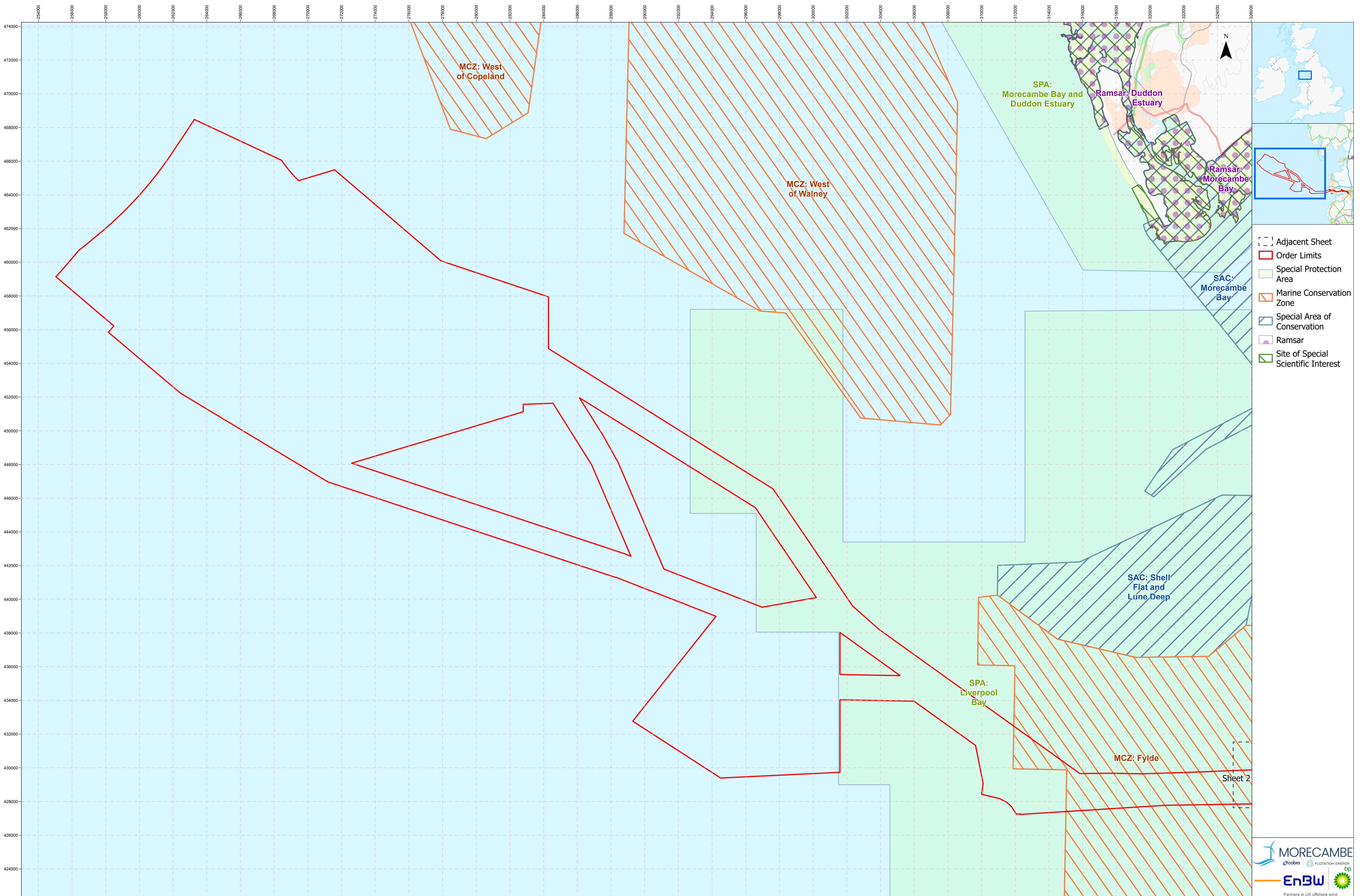
Data Sources:BP, Ordnance Survey
Based Upon The Ordnance Survey Map With The Sanction Of The
Controller Of HM Stationery Office. Crown Copyright Reserved. © OS
Licence No. 100042124

Service Layer Credits: GB Cartographic Local Names:
Contains OS data © Crown Copyright and database right
2022
Contains data from OS Zoomstack

VER	DATE	DETAILS	AUTH	CHK	APPRV
01	20/09/24	Final at DCO Submission	HAH	LM	AS

Drawing Number:
BP-GBR-MORG-REG-0182



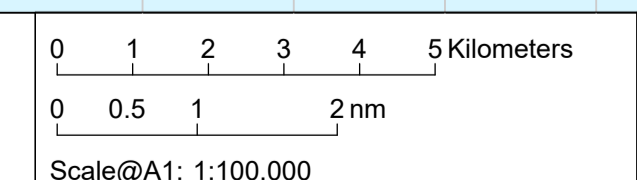


- Adjacent Sheet
- Order Limits
- Special Protection Area
- Marine Conservation Zone
- Special Area of Conservation
- Ramsar
- Site of Special Scientific Interest

Sheet 2

Project Name:
MORGAN AND MORECAMBE OFFSHORE WIND FARMS:
TRANSMISSION ASSETS

Drawing Title:
Offshore Statutory Designations - Sheet 1 of 2
AFPF Reg: 5(2)(l)
Document Reference: B15



Geodetic Information:
Datum: OSGB 1936
Projection: British National Grid

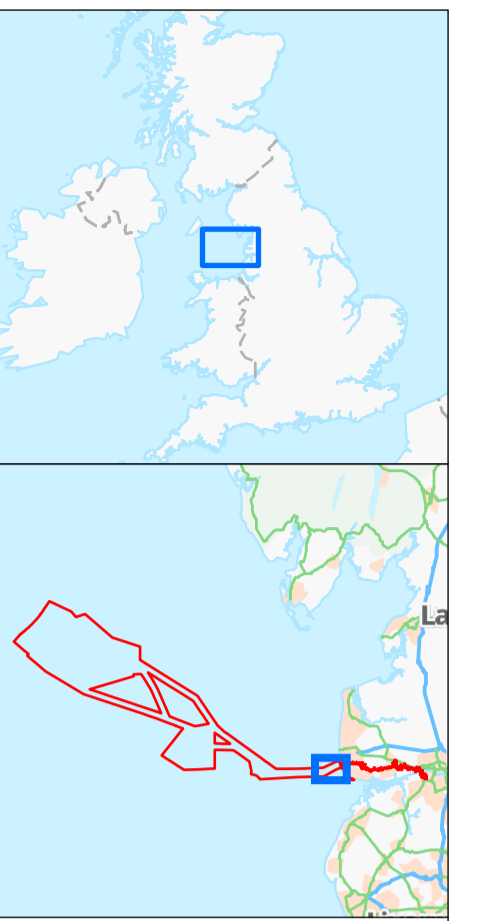
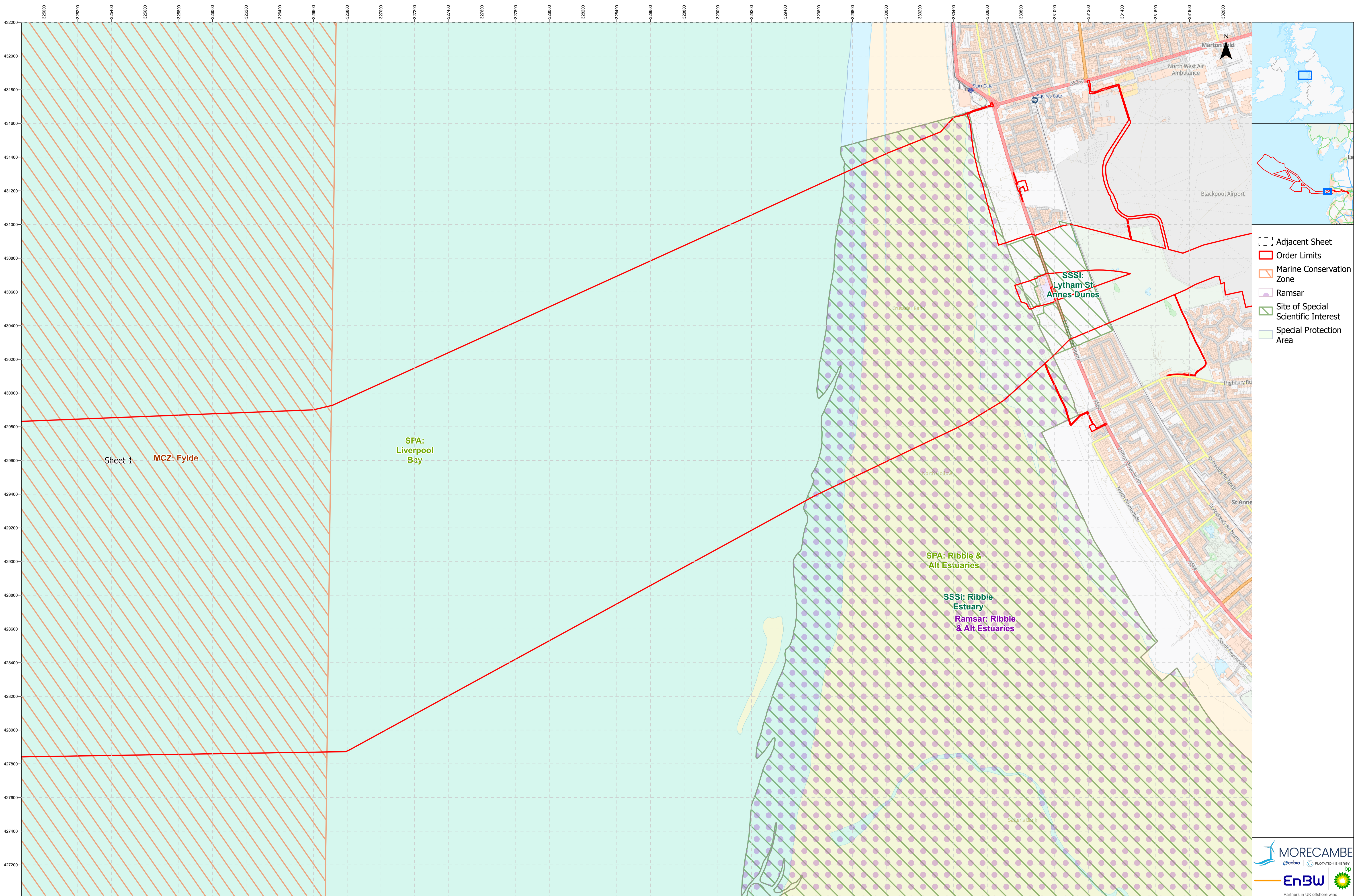
Data Sources: BP, Ordnance Survey
Based Upon The Ordnance Survey Map With The Sanction Of The Controller Of HM Stationery Office. Crown Copyright Reserved. © OS Licence No. 100042124





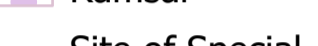

Service Layer Credits: GB Cartographic Local Names: Contains OS data © Crown Copyright and database right 2022. Contains data from OS Zoomstack

VER	DATE	DETAILS	AUTH	CHK	APPRV
01	20/09/24	Final at DCO Submission	HAH	LM	AS



Drawing Number:
BP-GBR-MORG-REG-0182



-  Adjacent Sheet
-  Order Limits
-  Marine Conservation Zone
-  Ramsar
-  Site of Special Scientific Interest
-  Special Protection Area

Sheet 1 MCZ: Fylde

SPA: Liverpool Bay


SPA: Ribble & Alt Estuaries

SSSI: Ribble Estuary
Ramsar: Ribble & Alt Estuaries

SSSI: Lytham St Annes Dunes

Project Name:
MORGAN AND MORECAMBE OFFSHORE WIND FARMS:
TRANSMISSION ASSETS

Drawing Title:
Offshore Statutory Designations- Sheet 2 of 2
AFPF Reg: 5(2)(l)
Document Reference: B15



Geodetic Information:
Datum: OSGB 1936
Projection: British National Grid

Data Sources: BP, Ordnance Survey
Based Upon The Ordnance Survey Map With The Sanction Of The Controller Of HM Stationery Office. Crown Copyright Reserved. © OS Licence No. 100042124

Service Layer Credits: GB Cartographic Local Names: Contains OS data © Crown Copyright and database right 2022. Contains data from OS Zoomstack

VER	DATE	DETAILS	AUTH	CHK	APPRV
01	20/09/24	Final at DCO Submission	HAH	LM	AS

Drawing Number:
BP-GBR-MORG-REG-0182

